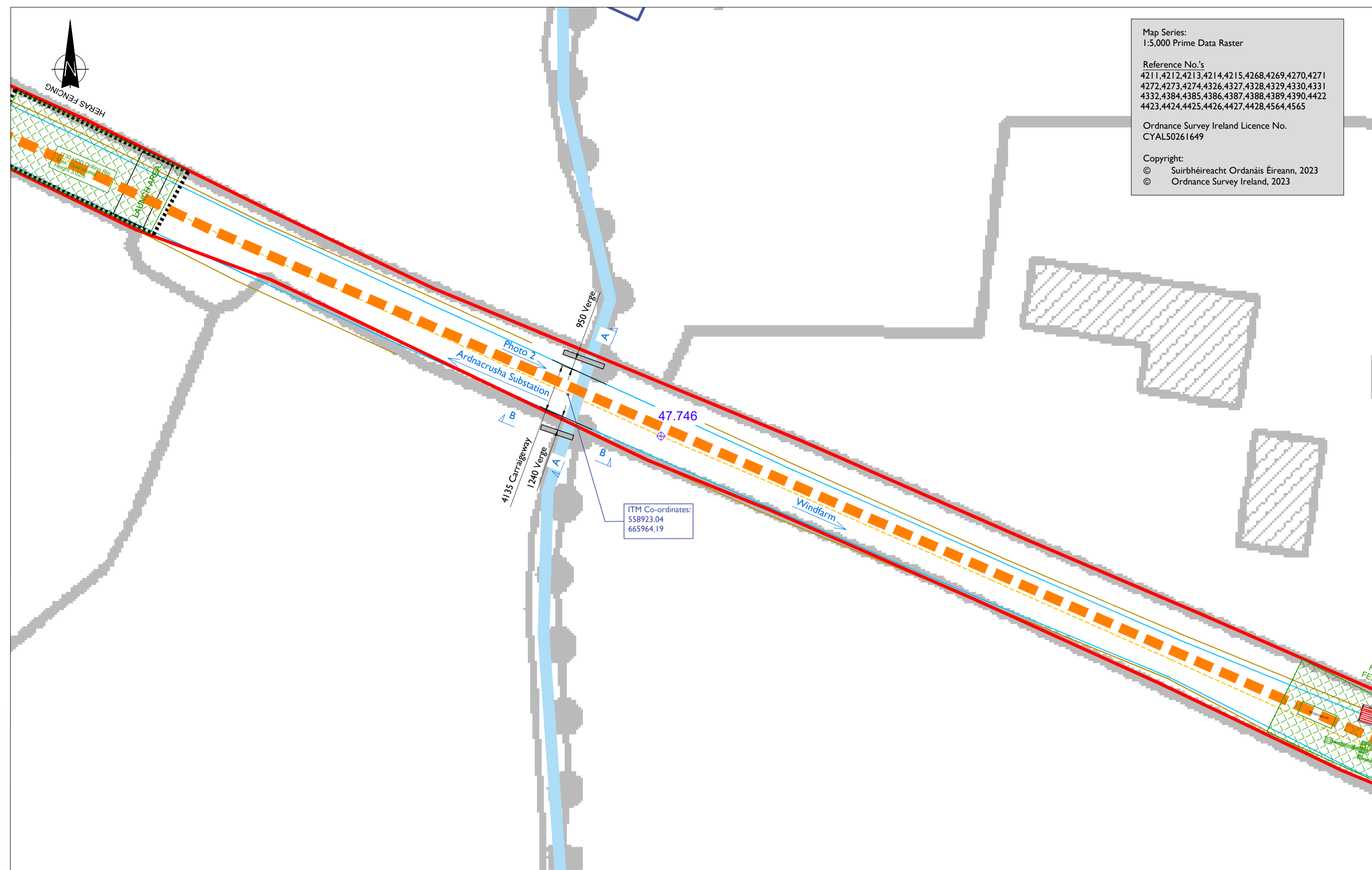


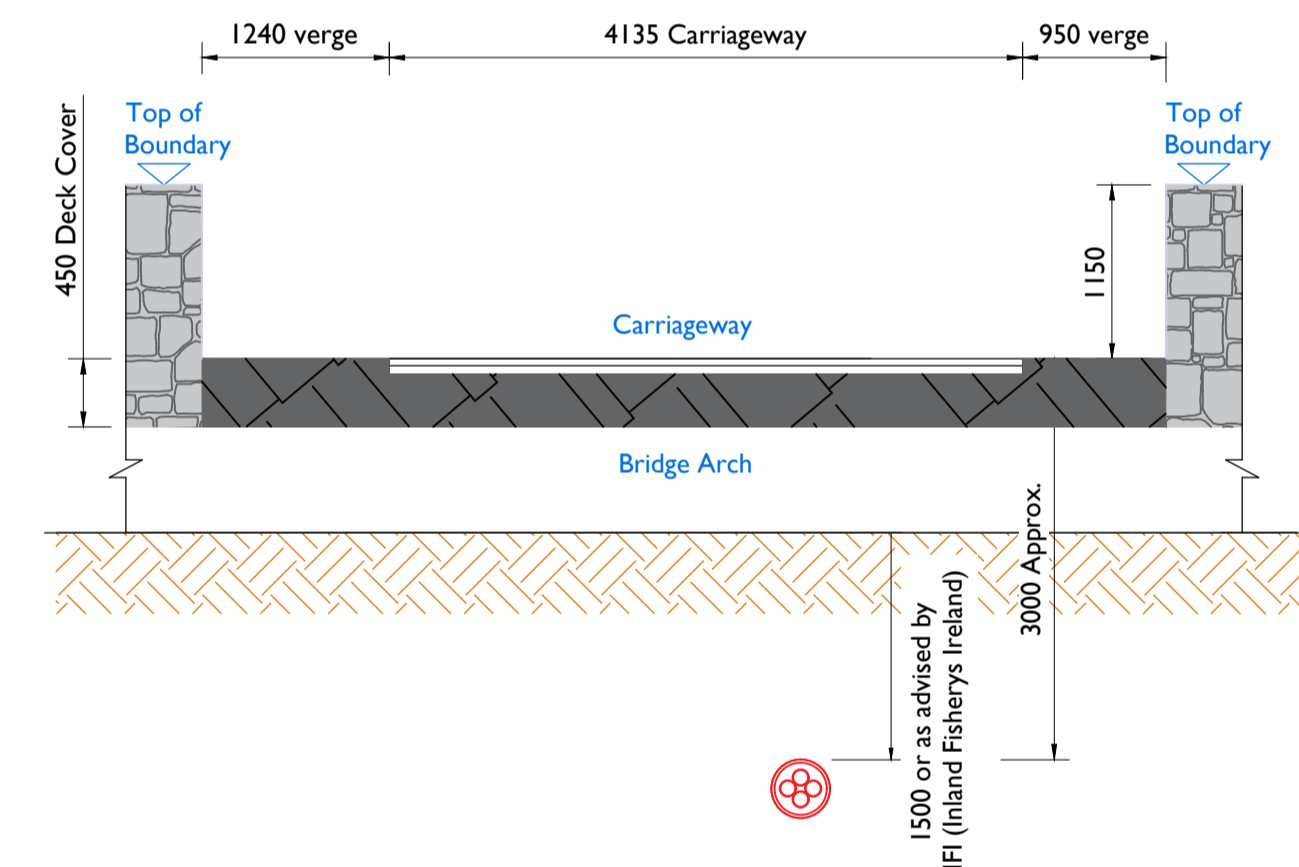
ISO A1 594mm x 841mm



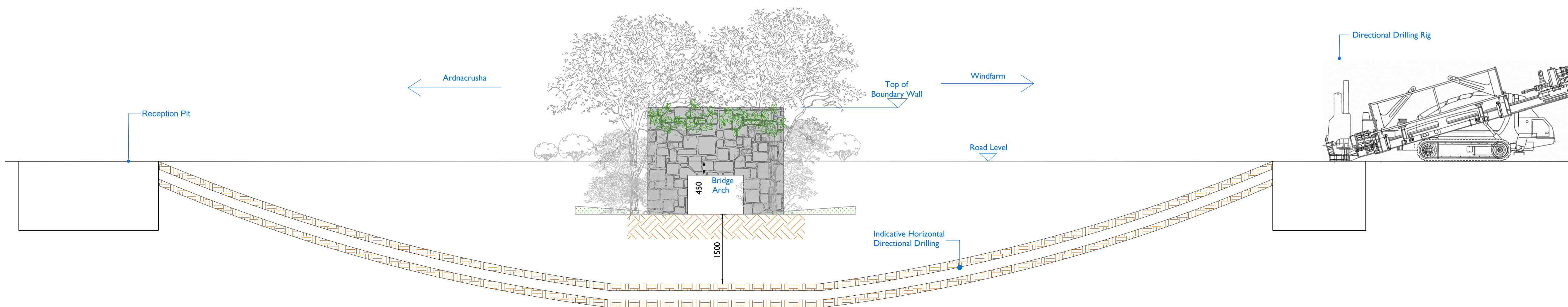
Plan View Bridge No 2
Scale : 1:250



Photo No 2



Section A-A
Scale : 1:50



Section B-B
Scale : 1:50



Head Office
Beenreigh,
Abbeydorney,
Tralee, Co. Kerry
Ireland
Tel: 00353 66 7135710

Regional Office
Basepoint Business Centre
Stroudley Road, Basingstoke,
Hampshire,
RG24 8UP, UK
Tel: 00 44 1256406664

PROJECT

**Carrowanagowan Wind
Farm 110kV Grid
Connection**

CLIENT



CONSULTANTS



NOTES: -

- No structural bridge surveys have been carried out and the proposals are subject to detailed design.
- Bridge crossing designs will be submitted to Clare Co. Council for review.
- Drawings are in compliance with ESNB specification requirements for shallow formation, bridge crossings, etc.
- HDD launch and reception pits locations to be determined following site investigations.

LEGEND: -

- 110kV Underground Cable Design Route
- Red Line Boundary shown thus
- Existing Regional/Public Road vergeway denoted as
- Existing Centre of Regional/Public Road denoted as
- Existing Edge of Regional/Public Road denoted as
- Existing Fence Line denoted as
- Existing River Network denoted as
- Temporary Compound Drilling Area

ISSUE/REVISION

NO	DATE	DESCRIPTION
P05	07.07.23	Issued for Planning
P04	09.06.23	Issued for Planning
P03	02.12.22	Issued for Planning
P02	30.11.22	Issued for Planning
01	29.11.19	Issued for Planning
00	04.03.19	Issued for Information
I/R	DATE	DESCRIPTION

PROJECT NUMBER

05-641

SHEET TITLE

Bridge 2 - Proposed Crossing Details

SHEET NUMBER

05641-DR-232

Project Management Initials: Designer: CH Checked: DB Approved: RG